

**Appendix B: (i) Draft RSS: Housing Market Areas Figures and Panel Modifications**

**Housing Market Area (HMA) Figures**

**South West Housing Market Areas by Districts**

**Panel Modifications to Draft RSS (569,450 dwellings, 28,473 dpa)**

Notation

SSCT = Strategically Significant Cities and Towns Area

UA = Urban Area

AUA = Adjoining Urban Area

EC =Existing Commitments

UE = Urban Extension(s)

SSUE = Small Scale Urban Extension(s)

RESA = Remainder of Strategy Area

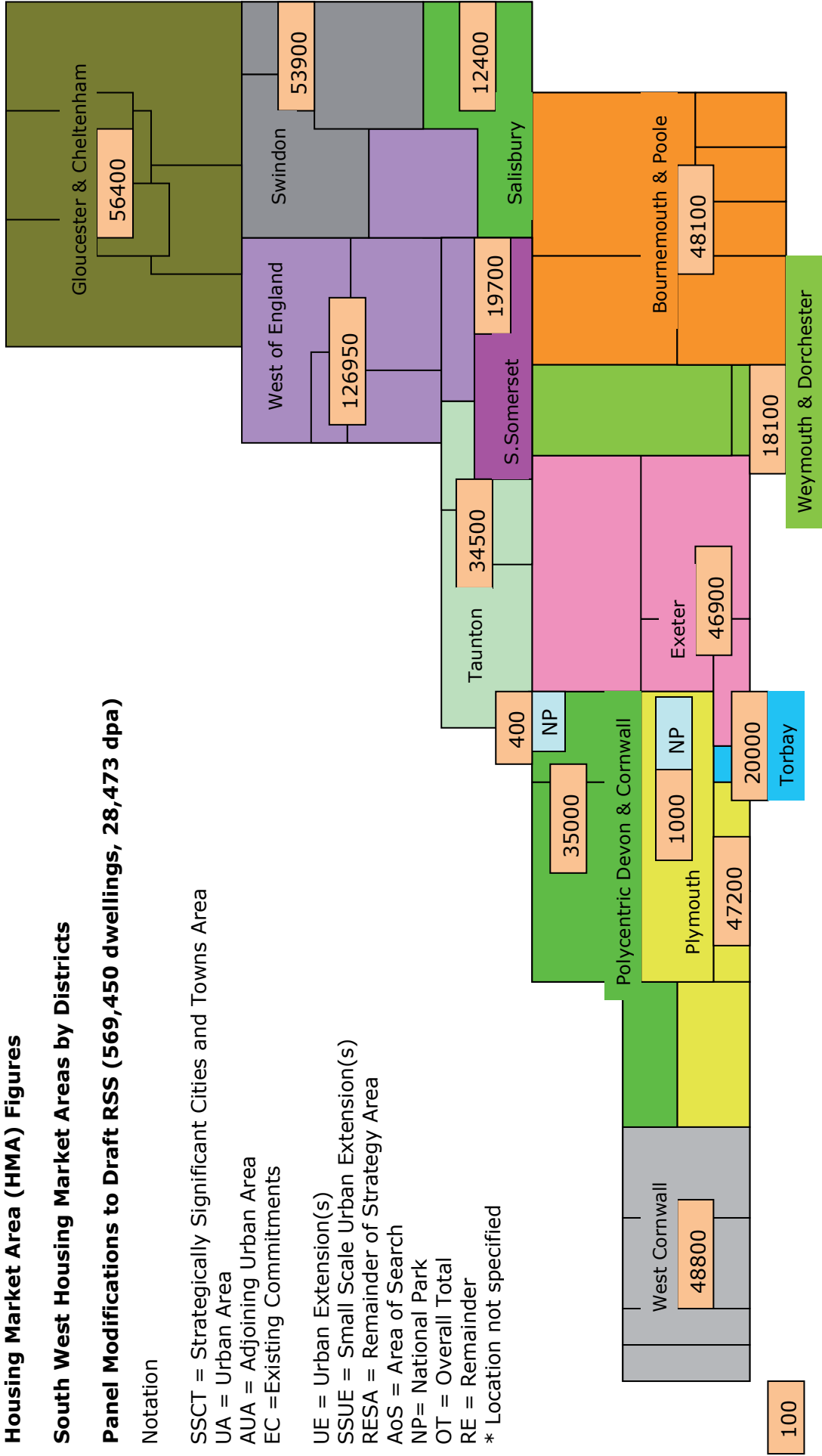
AoS = Area of Search

NP= National Park

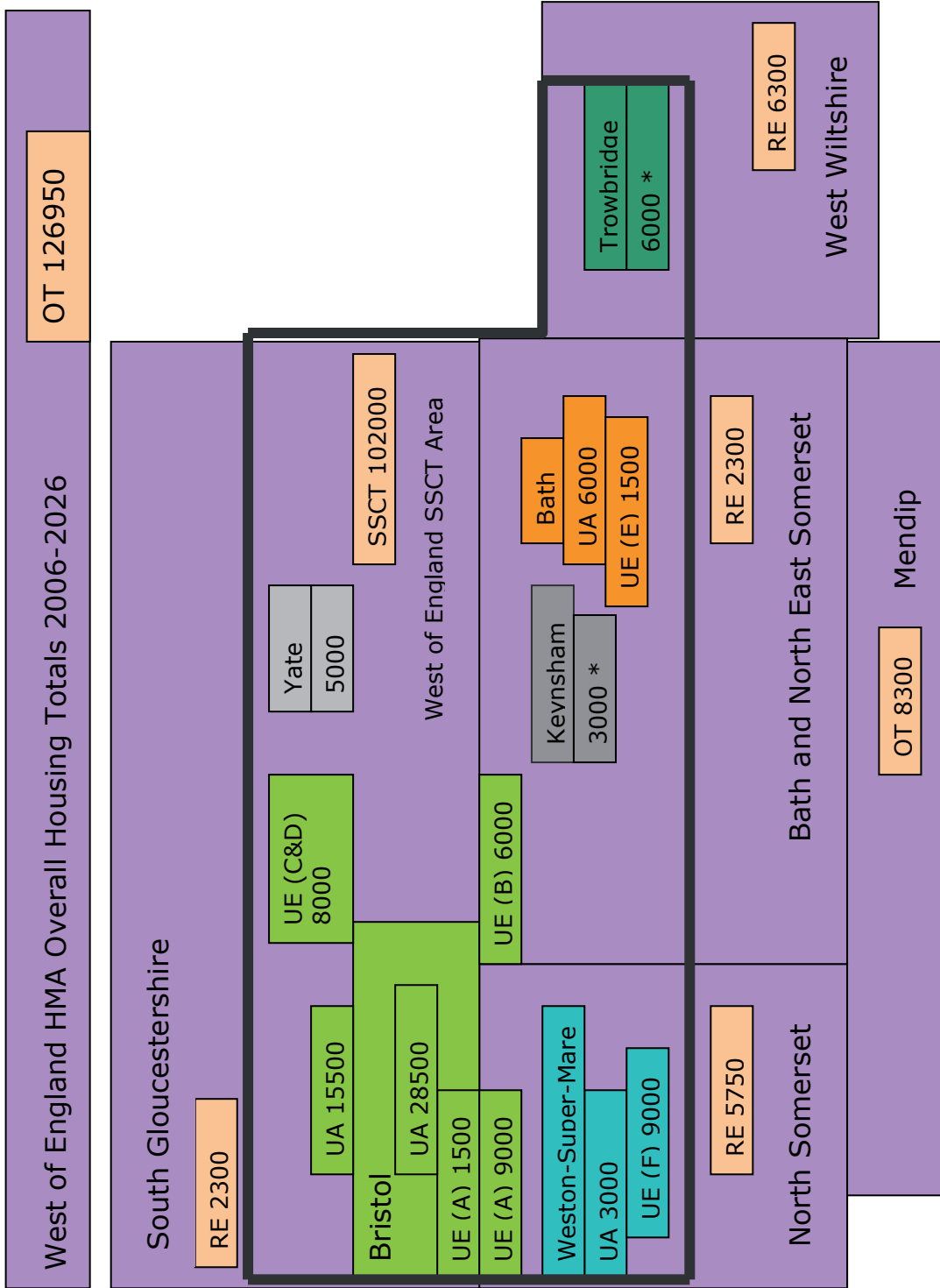
OT = Overall Total

RE = Remainder

\* Location not specified

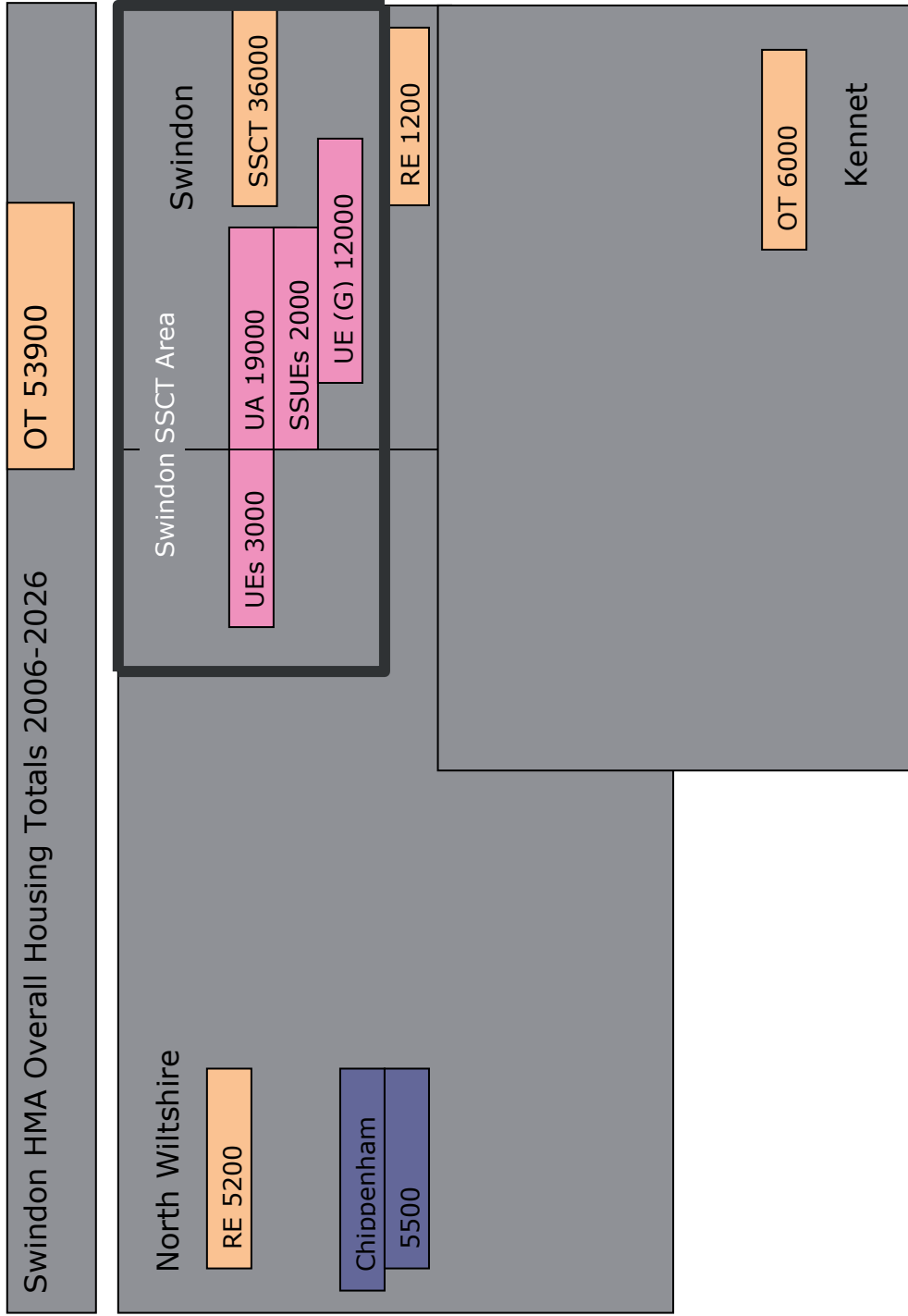


4/1 West of England HMA Panel Modifications

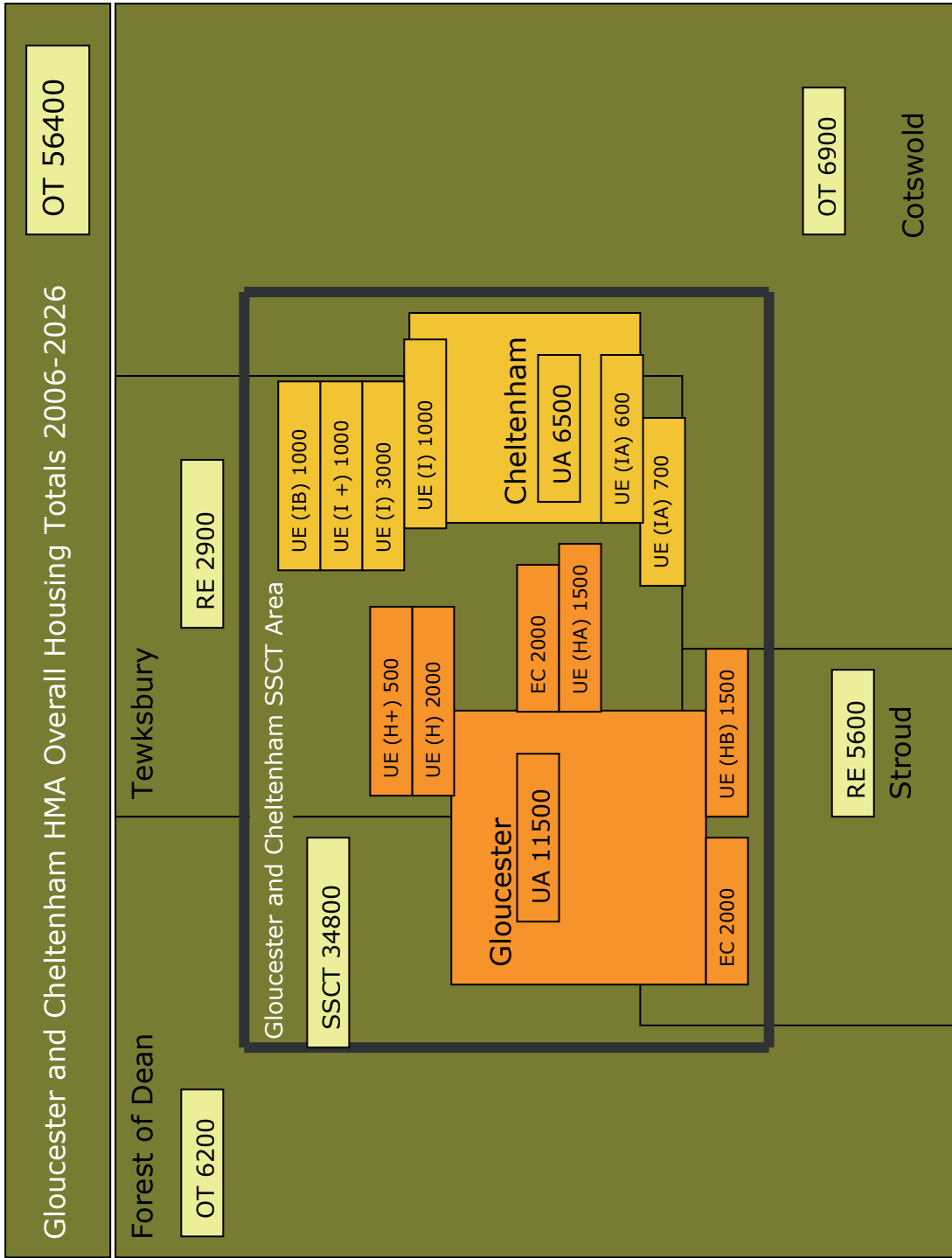


\* Location not specified

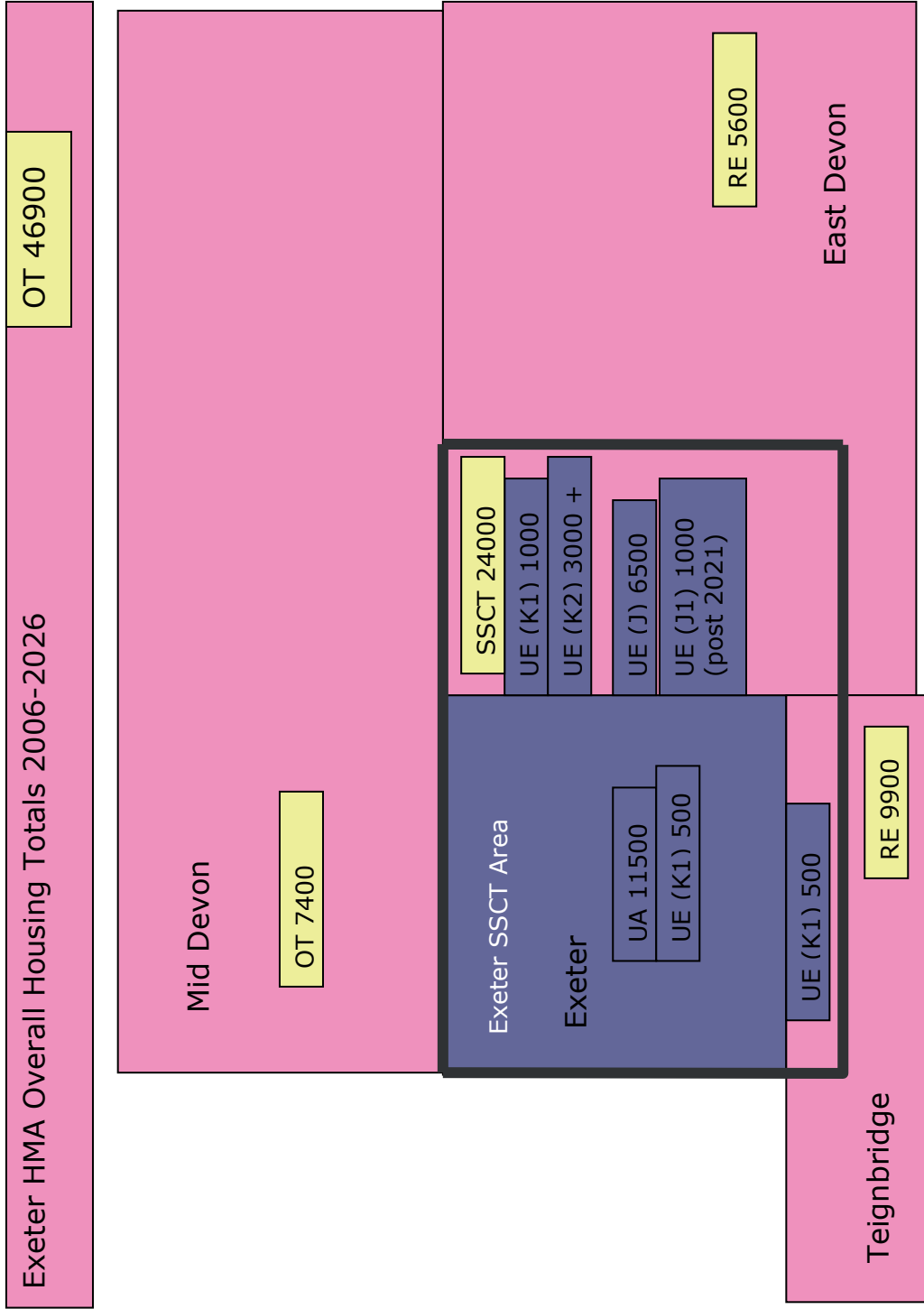
4/2 Swindon HMA Panel Modifications



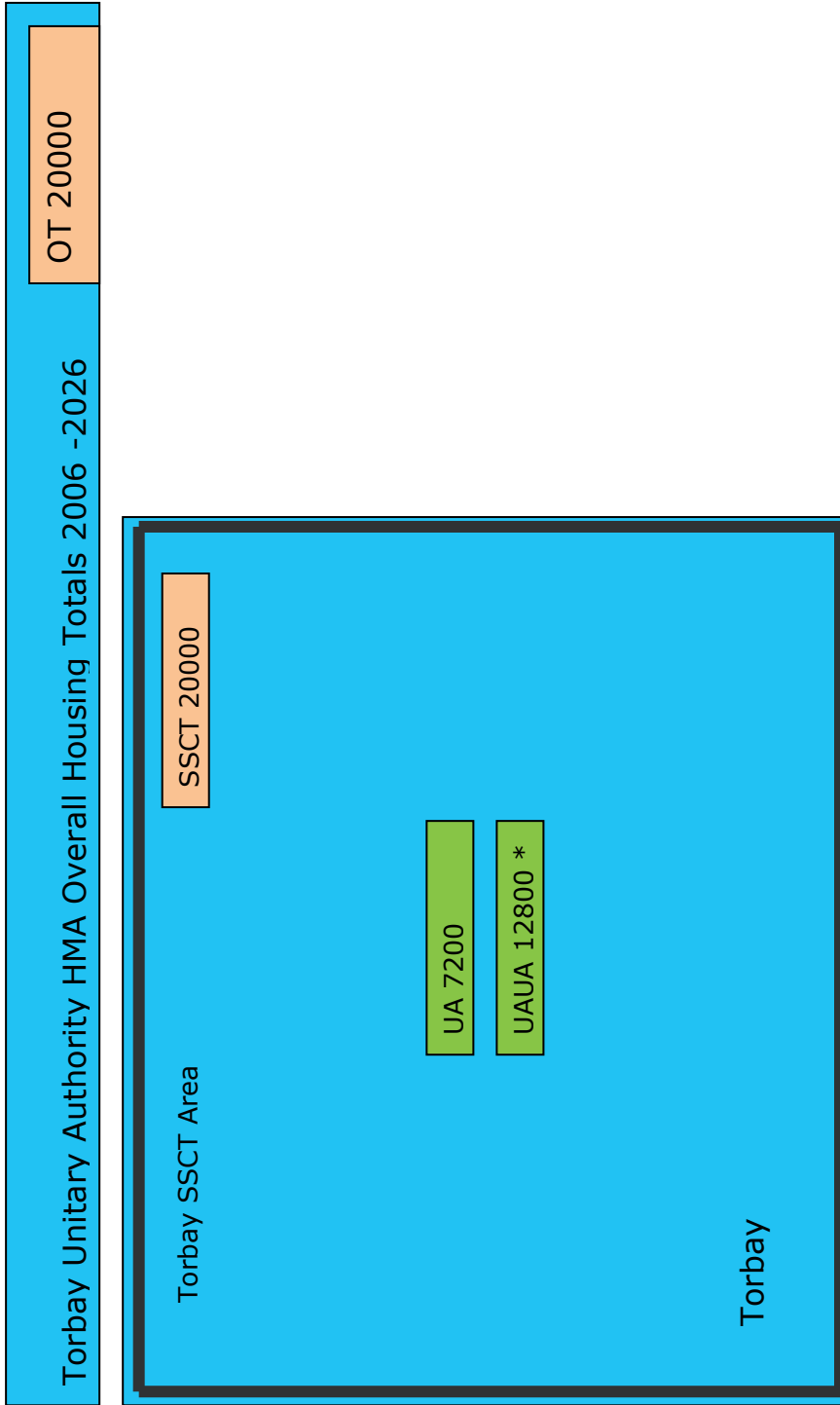
4/3 Gloucester and Cheltenham HMA Panel Modifications



4/4 Exeter HMA Panel Modifications

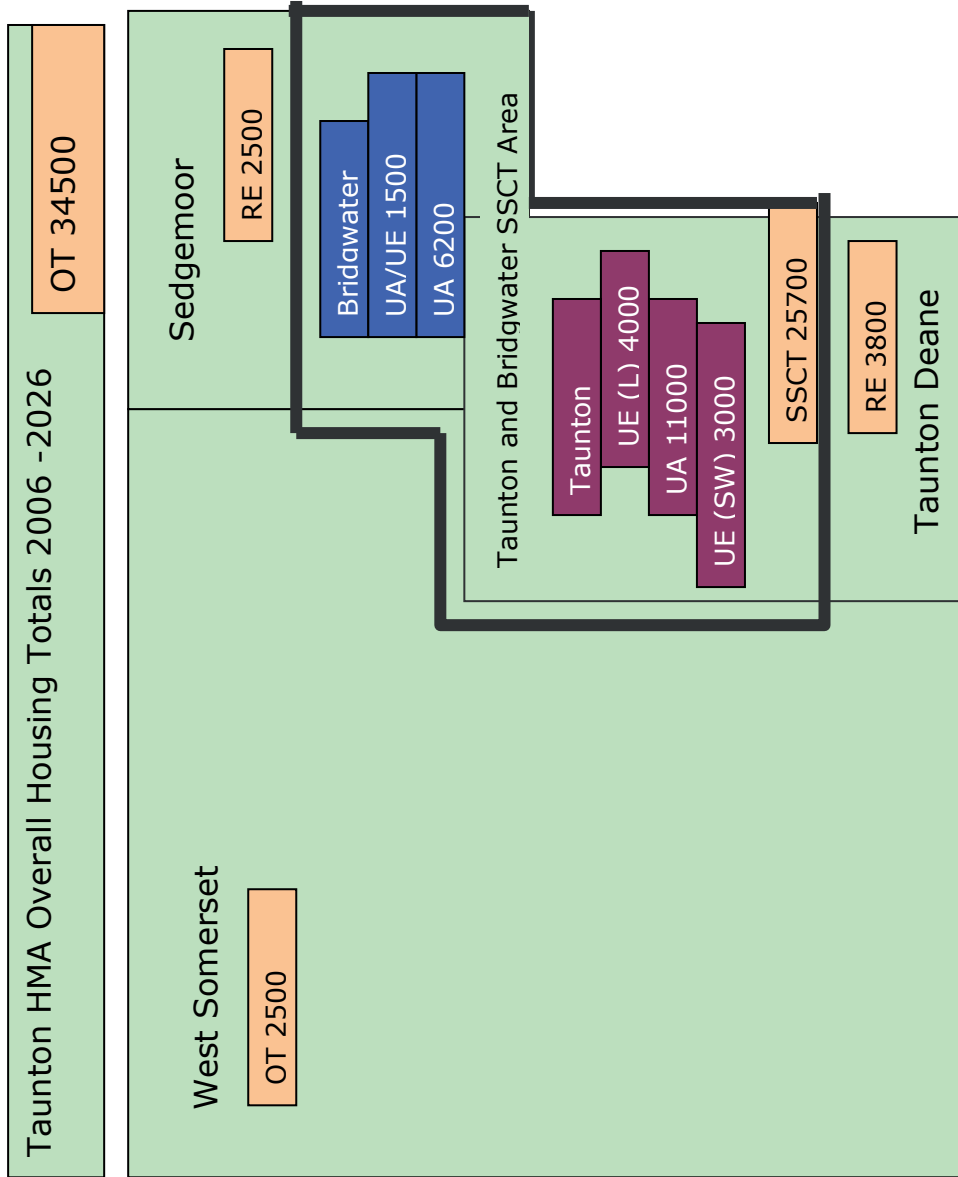


**4/5 Torbay Unitary Authority HMA Panel Modifications**

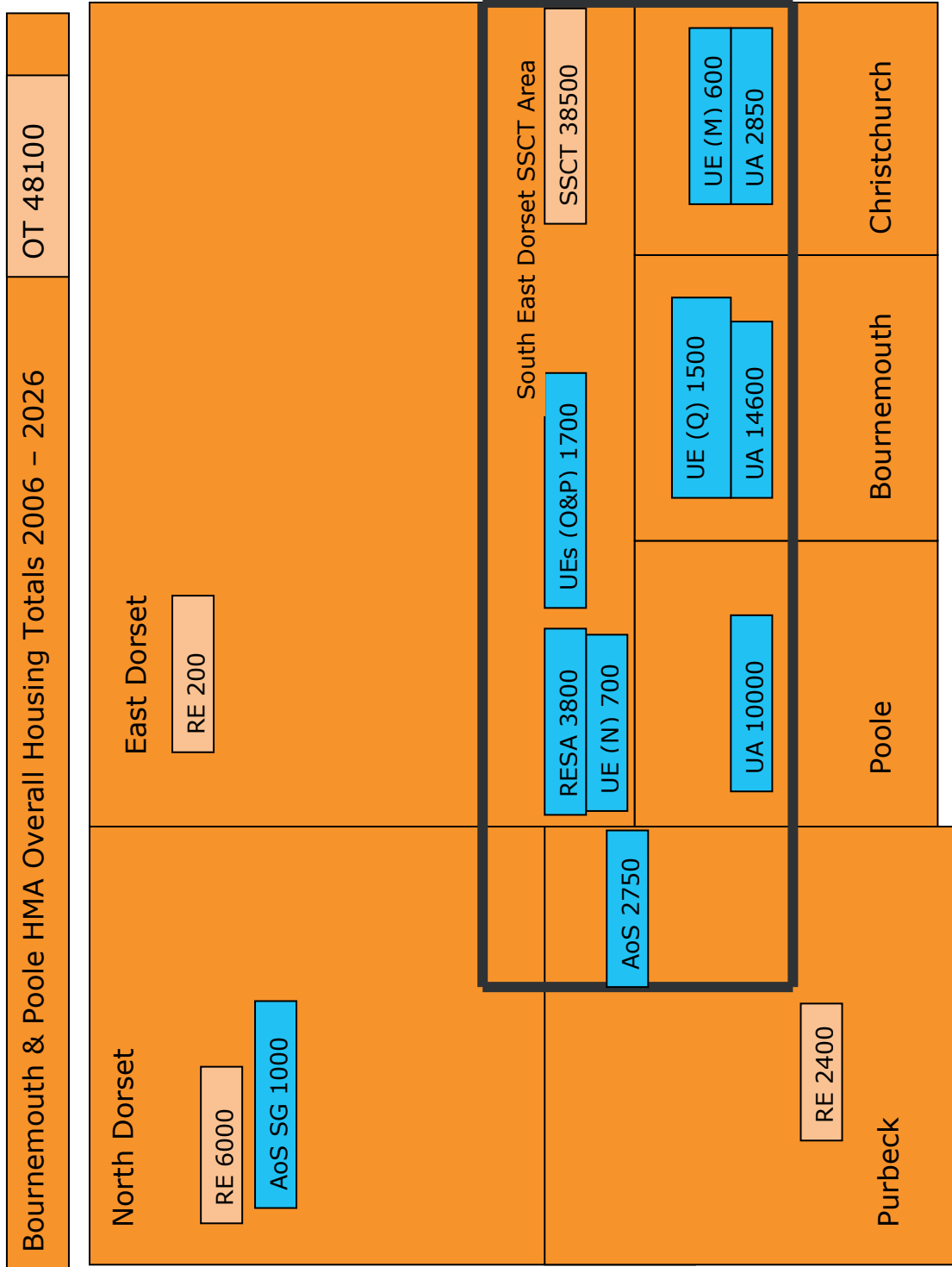


\* Location not specified

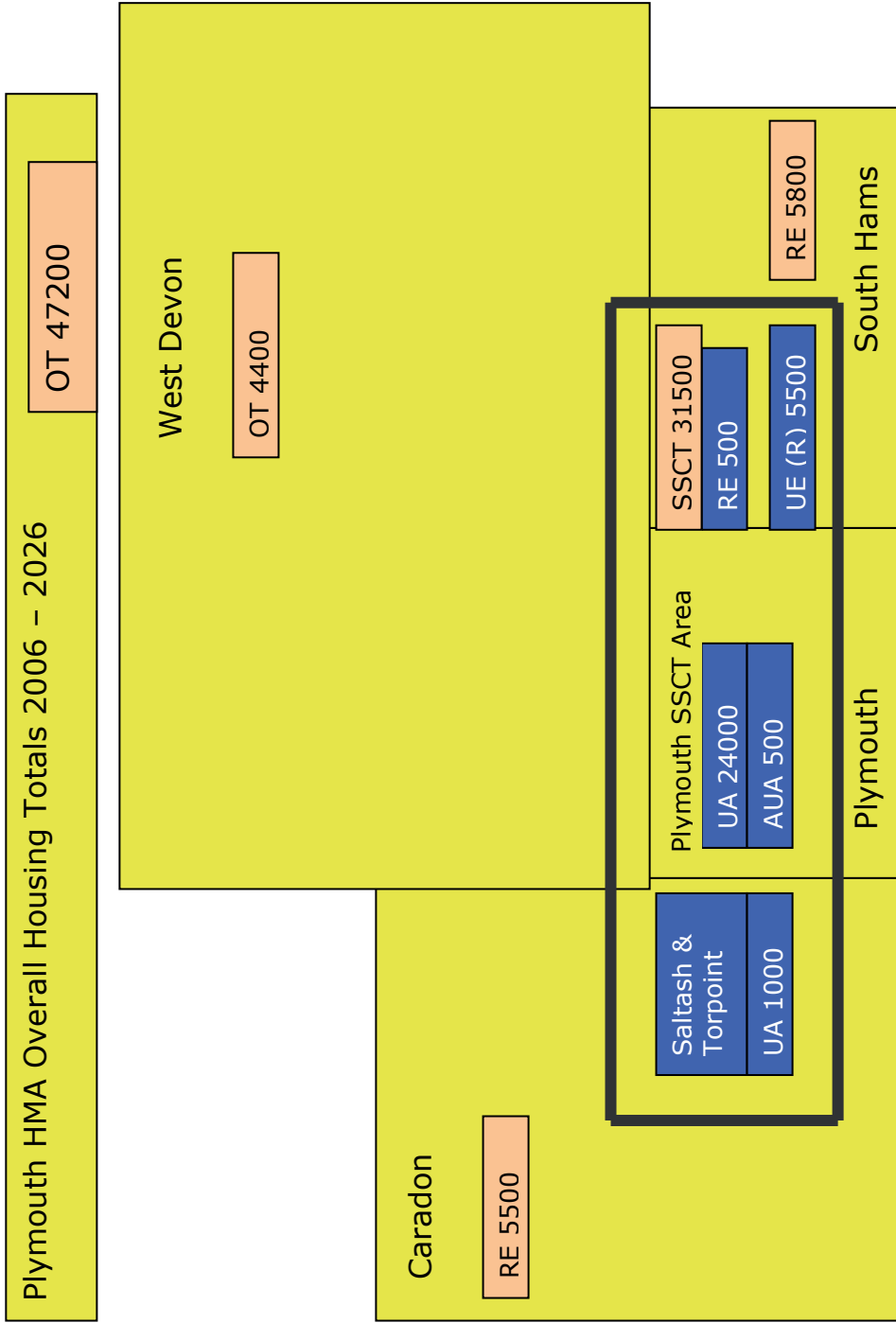
4/6 Taunton HMA Panel Modifications



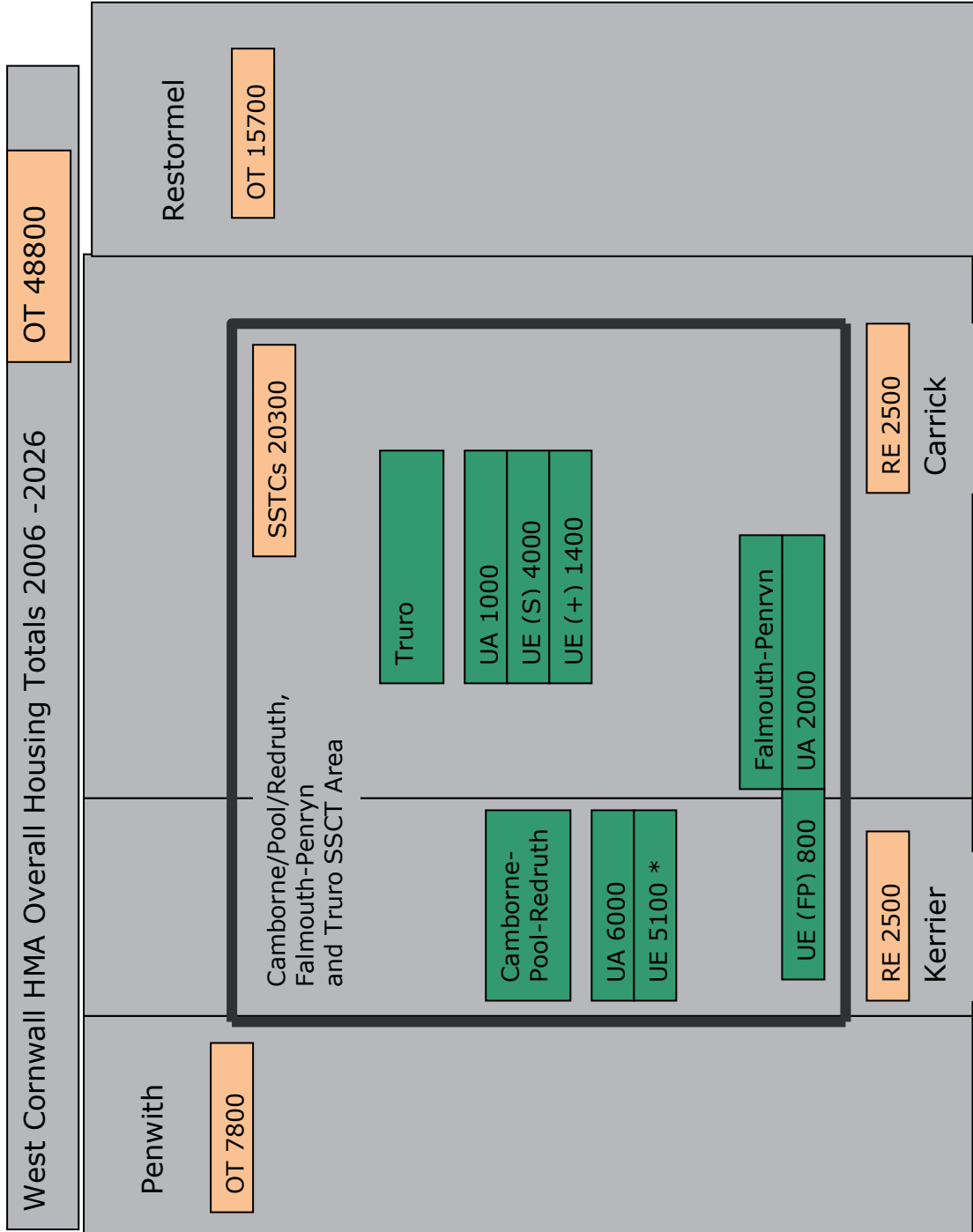
4/7 Bournemouth & Poole HMA Panel Modifications



4/8 Plymouth HMA Panel Modifications

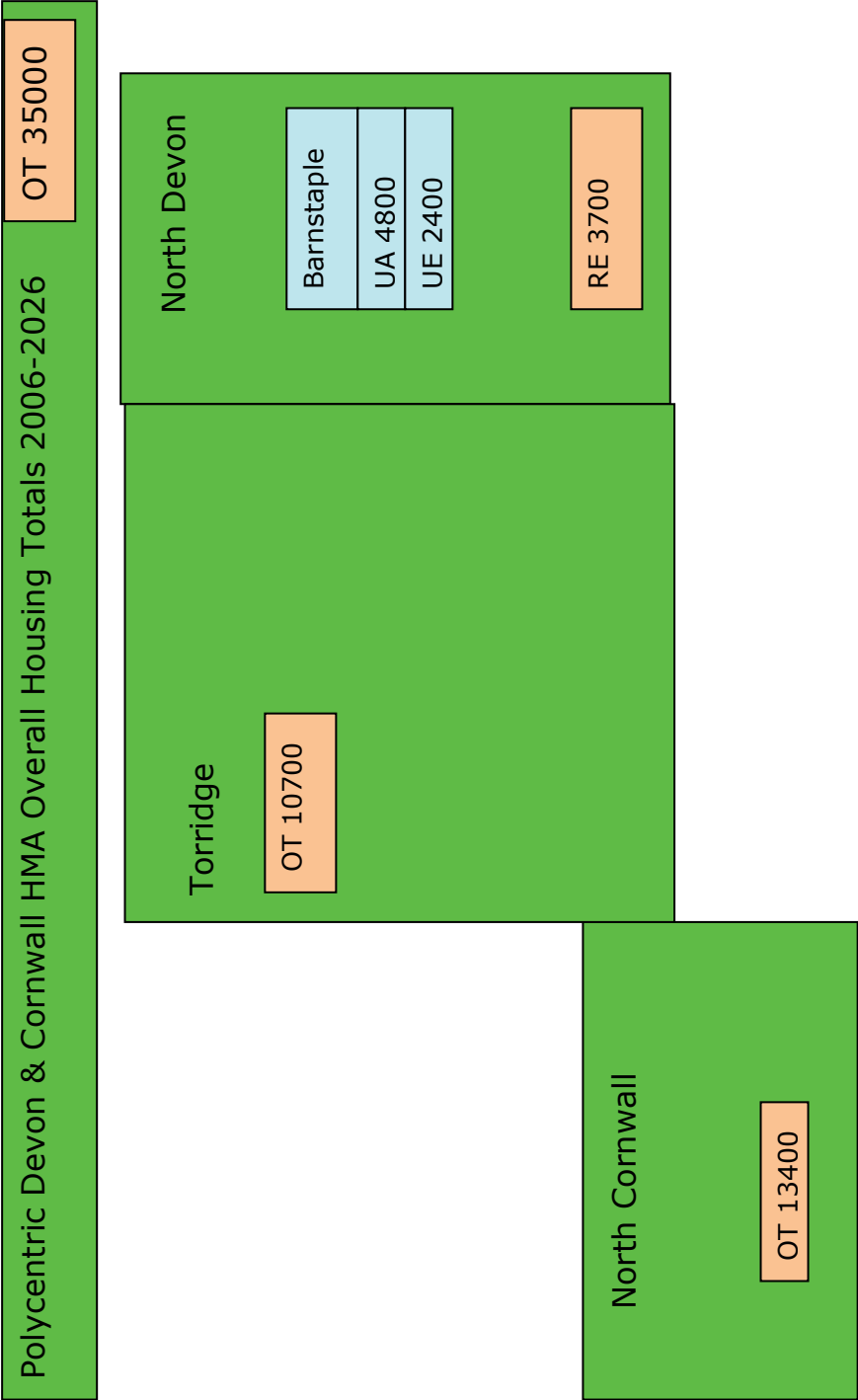


4/9 West Cornwall HMA Panel Modifications

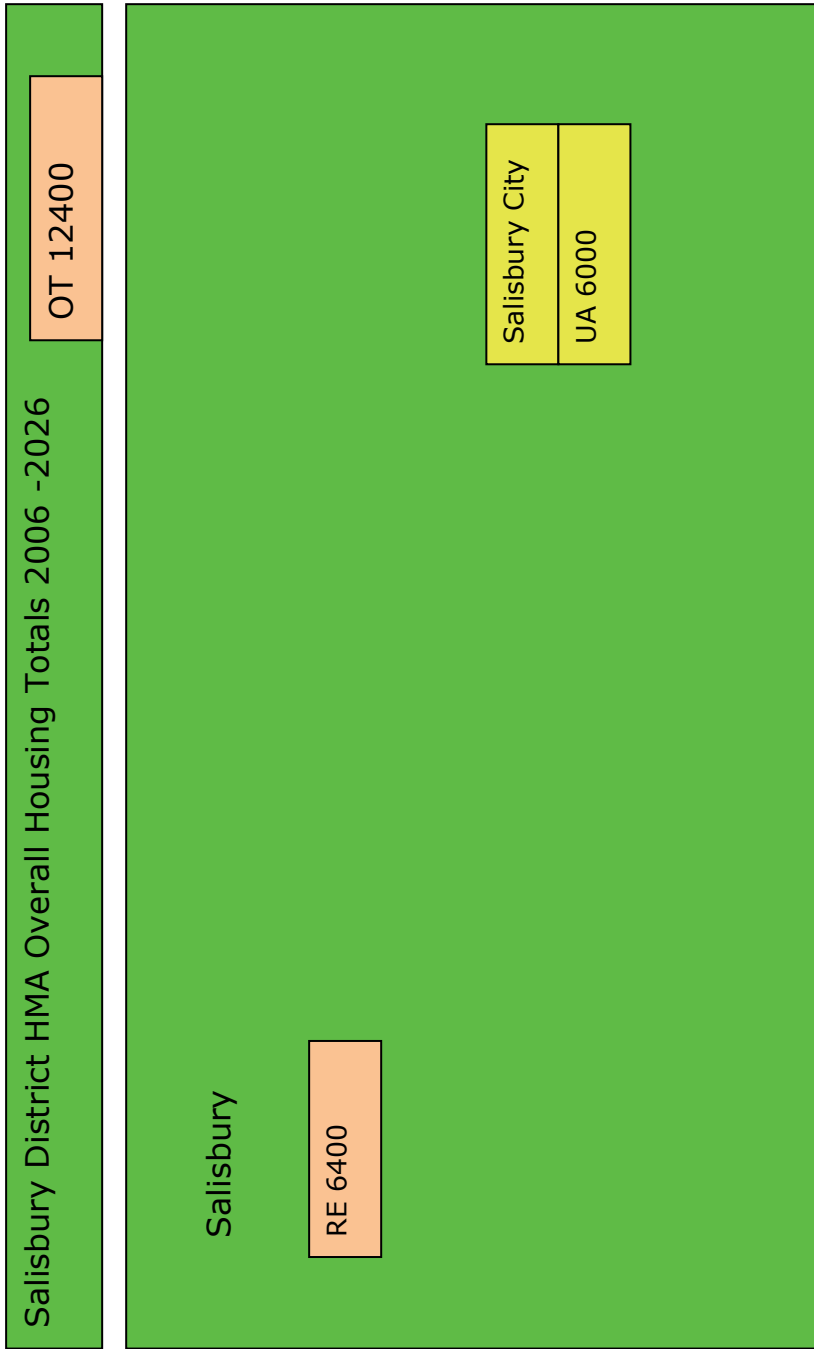


\* Location not specified

4/10 Polycentric Devon & Cornwall HMA Panel Modifications

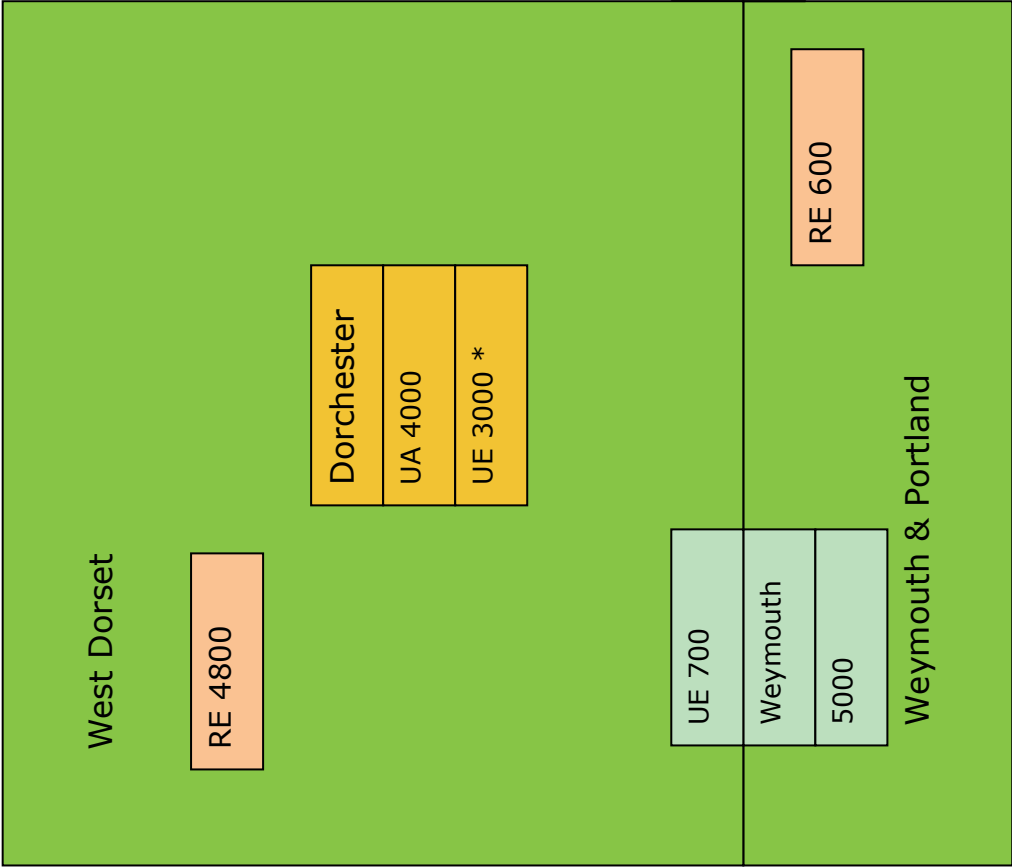


4/11 Salisbury District HMA Panel Modifications



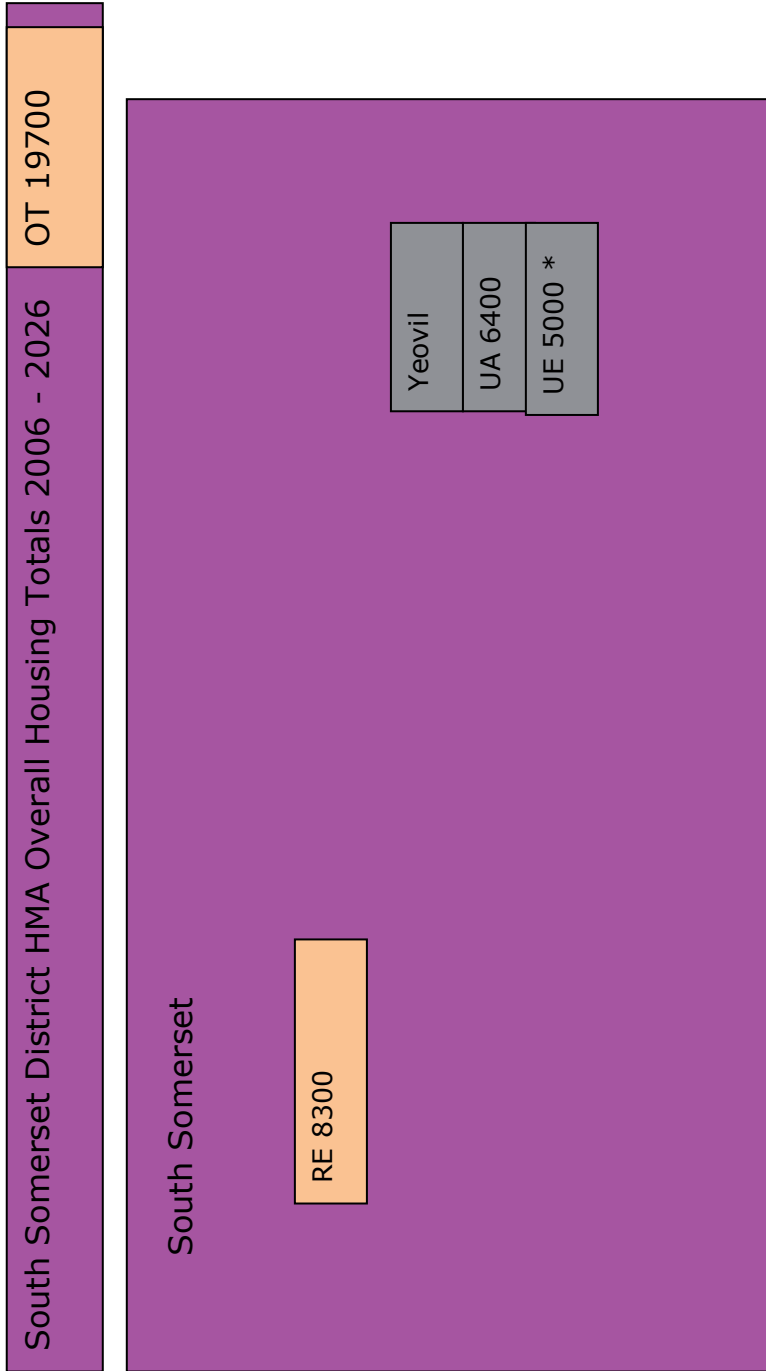
4/12 Weymouth & Dorchester HMA Panel Modifications

Weymouth & Dorchester HMA Overall Housing Totals 2006 - 2026	OT 18100
--	----------



\* Location not specified

**4/13 South Somerset District HMA Panel Modifications**



\* Location not specified